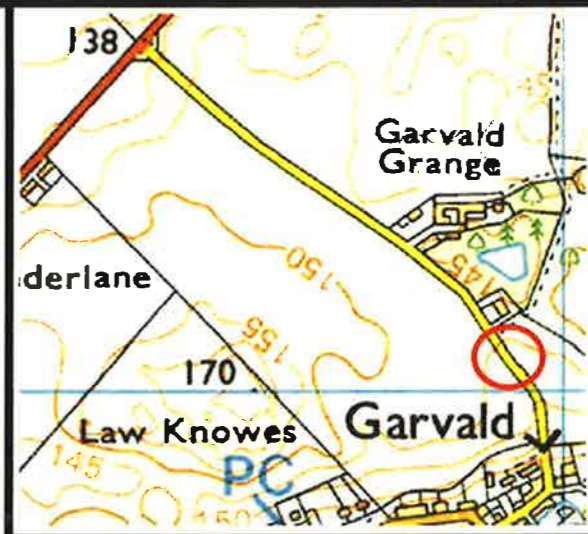
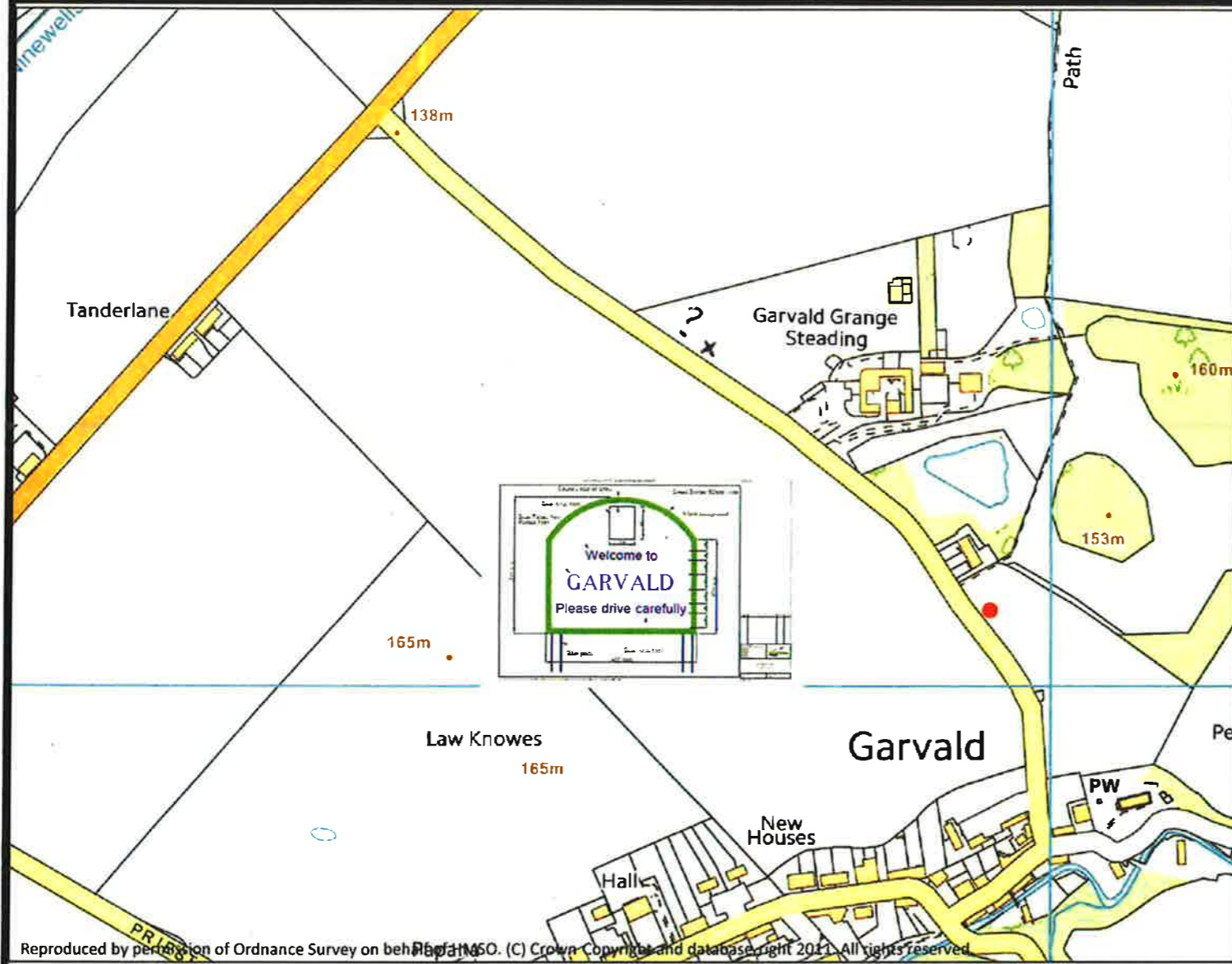


EAST LoTHIAN COUNCIL: ROAD NETWORK MANAGEMENT



Location: C104 Garvald Grange, Garvald

Description: Remove existing Village entry sign and 2 No. poles. Supply and erect 2 No. 3.3m x 75mm dia poles. Manufacture 1 No. sign and attach to new poles.

(Note: Do you want the new sign positioned north of Garvald Grange to include them within the Garvald settlement)

East Lothian Council
 Transportation Department
 Road Network Management
 John Muir House
 Haddington
 EH41 3HA
 Tel: 01620 827827

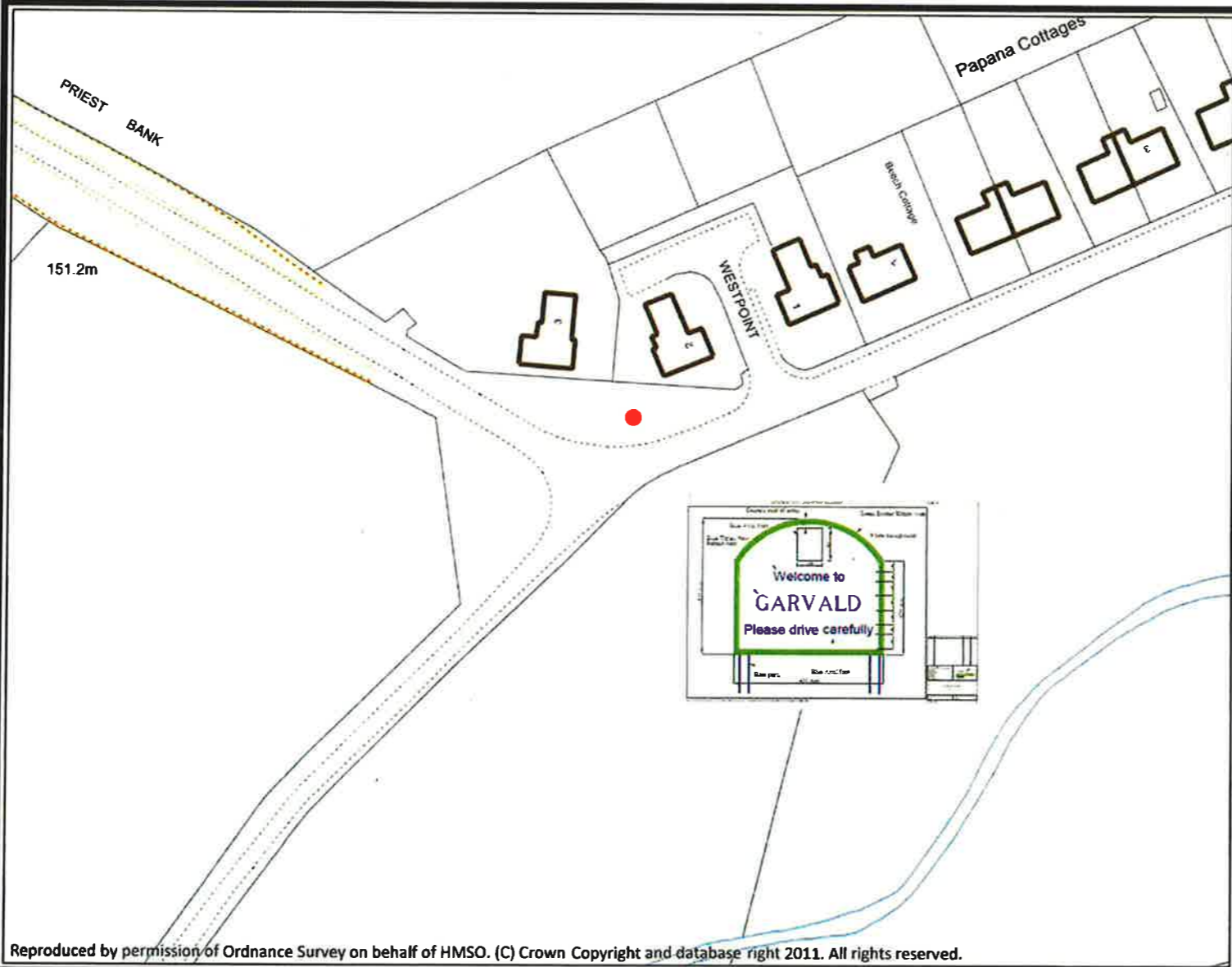


Date: 18/10/2016
Scale: NTS

Drawn by:
Checked by:

DRG. NO.

EAST LoTHIAN COUNCIL: ROAD NETWORK MANAGEMENT



Reproduced by permission of Ordnance Survey on behalf of HMSO. (C) Crown Copyright and database right 2011. All rights reserved.



Location: C100 Priest Bank, Garvald

Description: Remove existing Village entry sign and 2 No. poles. Supply and erect 2 No. 3.3m x 75mm dia poles. Manufacture 1 No. sign and attach to new poles. (Check with 2 & 3 Westpoint for exact location)

East Lothian Council
 Transportation Department
 Road Network Management
 John Muir House
 Haddington
 EH41 3HA
 Tel: 01620 827827



Date: 18/10/2016
Scale: NTS

Drawn by:
Checked by:

DRG. NO.