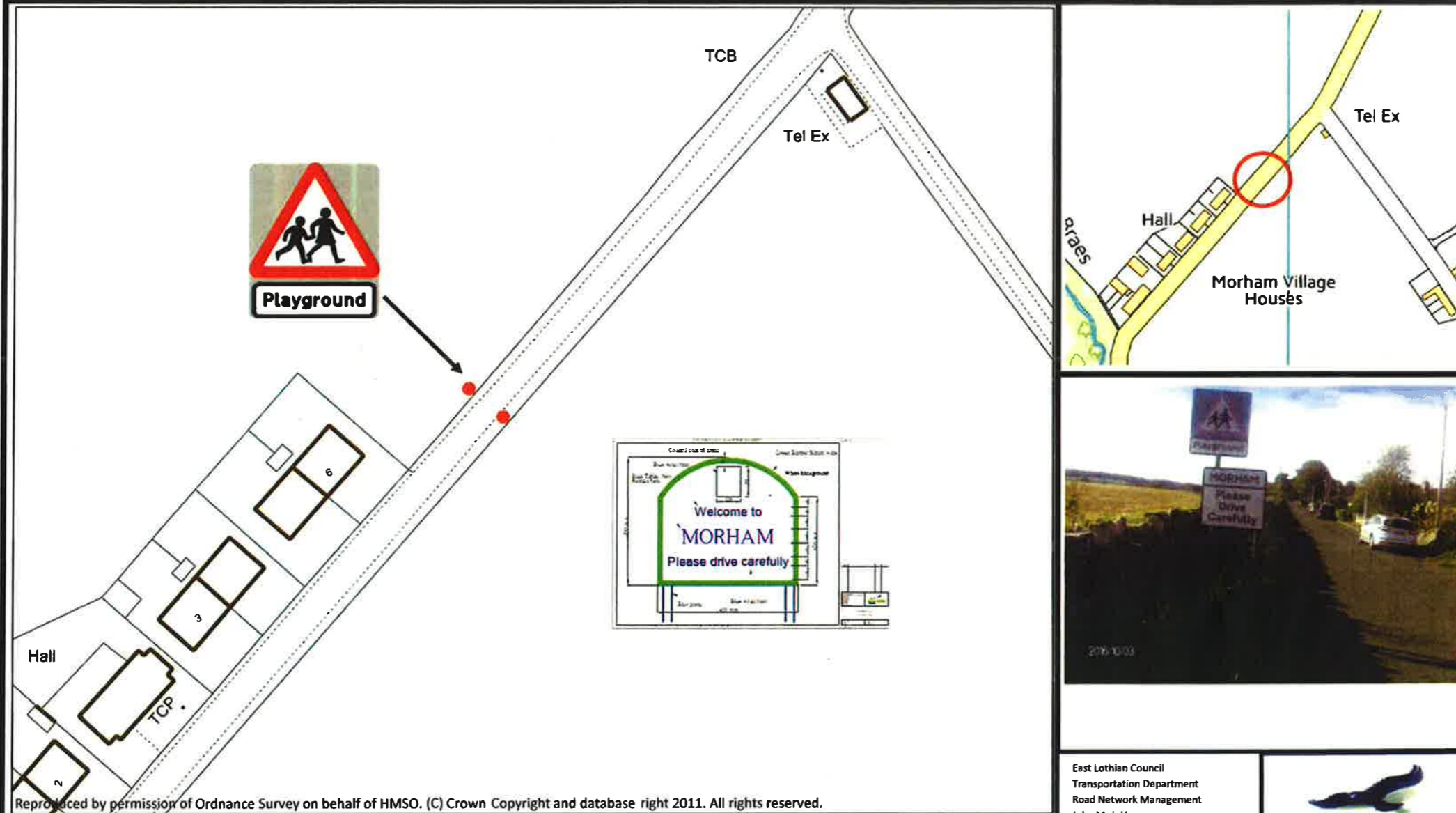


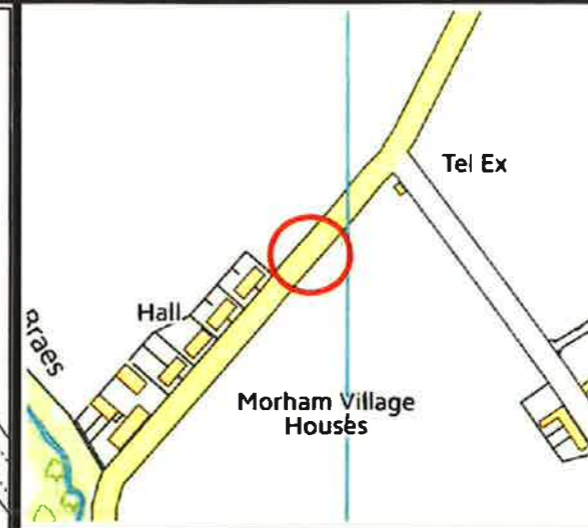
EAST LoTHIAN COUNCIL: ROAD NETWORK MANAGEMENT



Reproduced by permission of Ordnance Survey on behalf of HMSO. (C) Crown Copyright and database right 2011. All rights reserved.

Location: C102, north side of Morham

Description: Remove existing village entry sign, set aside children / playground sign and remove 2 No. poles. On opp verge supply and erect 1 No. 3m x 75mm dia pole. Attach Children / Playground sign to new pole. supply and erect 2 No. 3.3m x 75mm dia poles. Manufacture 1 No. entry sign and attach to new poles.



East Lothian Council
 Transportation Department
 Road Network Management
 John Muir House
 Haddington
 EH41 3HA
 Tel: 01620 827827


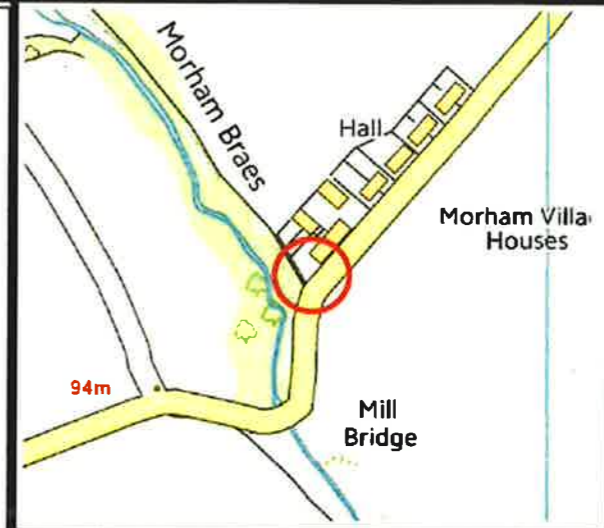


Date: 19/10/2016
 Scale: NTS

Drawn by:
 Checked by:

DRG. NO.

EAST LoTHIAN COUNCIL: ROAD NETWORK MANAGEMENT



Reproduced by permission of Ordnance Survey on behalf of HMSO. (C) Crown Copyright and database right 2011. All rights reserved.

Location: C102, south side of Morham

Description: Remove existing village entry sign and 1 No. pole. Approx 15m south supply and erect 2 No. 3.3m x 75mm dia poles. Manufacture 1 No. sign and attach to new poles

East Lothian Council
 Transportation Department
 Road Network Management
 John Muir House
 Haddington
 EH41 3HA
 Tel: 01620 827827



Date: 18/10/2016
Scale: NTS

Drawn by:
Checked by:

DRG. NO.